

# MAPS ON CD: CONTENTS

**CONTENTS:** Maps are arranged in chorological order; according to their placement in the Standards of Learning. Maps are listed below according to unit name. Maps are thumbnail images of the larger versions contained in the file **'Maps'** located in this CD. Open the **'Directions'** folder to learn how to view large maps and insert/add them to documents.

**PRINT THE CONTENTS:** We suggest that you print the **'Contents'** pages and place them in a binder or folder. This will allow you to quickly browse through the maps before locating them in the **'Maps'** folder on the CD.

PAGE #	UNIT NAME	VA STANDARD
1	World Geography Color	1.2a
2	World Geography Grayscale	1.2a
3	Geographical Regions Color	1.2b
4	Geographical Regions Grayscale	1.2b
5 & 6	Bodies of Water Color	1.2c
7 & 8	Bodies of Water Grayscale	1.2c
9	Land and Water Features Color Only	1.2d
10	American Indians Color	1.3a, b, c
11	American Indians Grayscale	1.3a, b, c
12	Exploration Color	1.4a
13	Exploration Grayscale	1.4a
14	African Empires Color	1.4c
15	African Empires Grayscale	1.4c
16	Early English Colonies Color	1.5a
17	Early English Colonies Grayscale	1.5a
18 & 19	American Colonies Color	1.5a, b
20 & 21	American Colonies Grayscale	1.5a, b
22	New Eng., Middle, South., Colonies Color	1.5b
23	New Eng., Middle, South., Colonies Grayscale	1.5b
24	French and Indian War Color Only	1.5d, 1.6a
25	Revolutionary Era Color	1.6c, d
26	Revolutionary Era Grayscale	1.6c, d
27	New Territories Color	1.8a, b
28	New Territories Grayscale	1.8a, b
29	Union and Confederate States Color	1.9b, c
30	Union and Confederate States Grayscale	1.9b, c
31	Civil War Era Color	1.9e
32	Civil War Era Grayscale	1.9e

## OTHER MAP UNITS:

33	Continental US with State Outlines
34	Continental US without State Outline

# WORLD GEOGRAPHY

Color : SOL 1.2 a



Africa Labeled.bmp



Africa.bmp



Antarctica Labeled.bmp



Antarctica.bmp



Asia Labeled.bmp



Asia.bmp



Australia Labeled.bmp



Australia.bmp



Eurasia 2 Labeled.bmp



Eurasia 2.bmp



Eurasia Labeled.bmp



Eurasia.bmp



Europe Labeled.GIF



Europe.gif



Map 1 labeled no oceans.bmp



Map 1 labeled with oceans.bmp



Map 1.bmp



Map 2 labeled no oceans.bmp



Map 2 labeled with oceans.bmp



Map 2.bmp



Map 3 labeled no oceans.bmp



Map 3 labeled with oceans.bmp



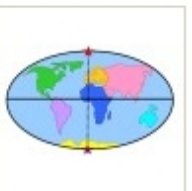
Map 3.bmp



Map 4 labeled no oceans.bmp



Map 4 labeled with oceans.bmp



Map 4.bmp



North America 1.bmp



North America 2.bmp



North America 3.bmp



North America 4.bmp



North America Labeled.bmp



North America with State Borders 2.bmp



North America.bmp



South America.bmp



South American Labeled.bmp

# LAND & WATER FEATURES

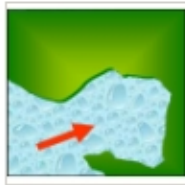
Color (only): SOL 1.2d



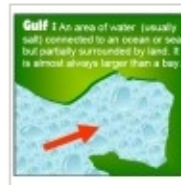
Bay not labeled.JPG




Bay.bmp



Gulf not labeled.JPG



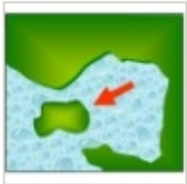
Gulf.bmp




Hill.bmp



Hills not labeled.JPG



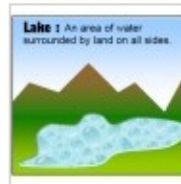
Island not labeled.JPG



Island.bmp




Lake not labeled.JPG



Lake.bmp



Mountain not labeled.JPG



Mountain.bmp



Peninsula not labeled.JPG



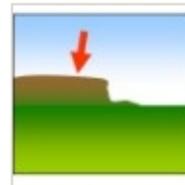
Penninsula.bmp



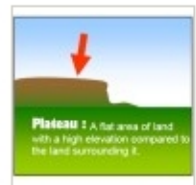
Plains not labeled.JPG



Plains.bmp



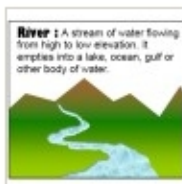
Plateau not labeled.JPG



Plateau.bmp



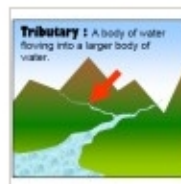
River not labeled.JPG



River.bmp



Tributary not labeled.JPG



Tributary.bmp

# BODIES OF WATER

Color : SOL 1.2c



1 Labeled with oceans.JPG



1 Labeled without oceans.JPG



2.JPG



3.JPG



4.JPG



5.JPG



6 Labeled.JPG



6.JPG



7 Labeled with oceans.JPG



7.JPG

Colorado 1 labeled.JPG



Colorado 1.JPG



Colorado 2 labeled.JPG



Colorado 2.JPG



Columbia 1 labeled.JPG



Columbia 1.JPG

Columbia 2 labeled.JPG



Columbia 2.JPG



Great Lakes 1 labeled.JPG



Great Lakes 1.JPG



Great Lakes 2 labeled.JPG



Great Lakes 2.JPG



Hudson Bay 2.JPG



Hudson Bay.JPG



Mississippi 1 labeled.JPG



Mississippi 1.JPG



Mississippi 2 labeled.JPG



Mississippi 2.JPG

Missouri 1 labeled.JPG



Missouri 1.JPG



Missouri 2 labeled.JPG



Missouri 2.JPG



Ohio 1.JPG



Ohio 2 labeled.JPG



Ohio 2.JPG



Rio Grande 1 labeled.JPG



Rio Grande 1.JPG



Rio Grande 2 labeled.JPG



Rio Grande 2.JPG



St Lawrence 1  
labeled.JPG



St Lawrence 1.JPG



St Lawrence 2  
labeled.JPG



St Lawrence 2.JPG

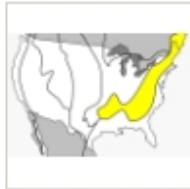


# GEOGRAPHICAL REGIONS

Color : SOL 1.2b



Appalachian Mountains labeled.JPG



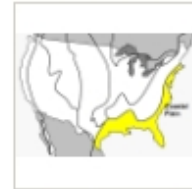
Appalachian Mountains.JPG



Basin and Range labeled.JPG



Basin and Range.JPG



Coastal Plain labeled.JPG



Coastal Plain.JPG



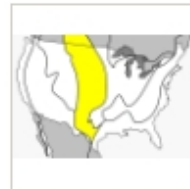
Coastal Range labeled.JPG



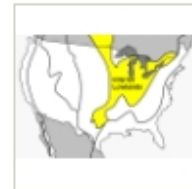
Coastal Range.JPG



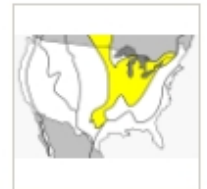
Great Plains labeled.JPG



Great Plains.JPG



Interior Lowlands labeled.JPG



Interior Lowlands.JPG



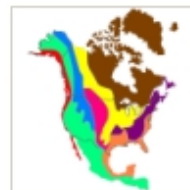
Map 1.JPG



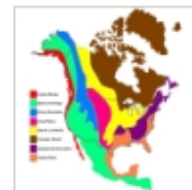
Map 2.JPG



Map 3.JPG



Map 4.JPG



Map 4.labeled.JPG



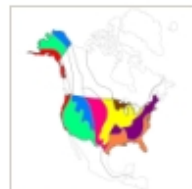
Map 5.JPG



Map 6.JPG



Map 7. labeled.JPG



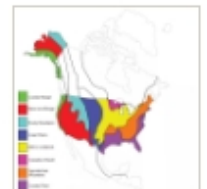
Map 7.JPG



Map 8 labeled.JPG



Map 8.JPG



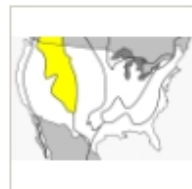
Map 9 labeled.JPG



Map 9.JPG



Rocky Mountains labeled.JPG



Rocky Mountains.JPG

# AMERICAN INDIANS

Color: SOL 1.3a,b,c



Inuit Labeled.JPG



Inuit.JPG



Iroquois Labeled.JPG



Iroquois.JPG



Kwakiutl Labeled.JPG



Kwakiutl.JPG



Lakota (Sioux)  
Labeled.JPG



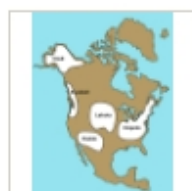
Lakota (Sioux).JPG



Map 1 Labeled.JPG



Map 1.JPG



Map 2 Labeled.JPG



Map 2.JPG



Map 3 Labeled type  
A.JPG



Map 3 Labeled type  
B.JPG



Map 3.JPG



Map 4 Labeled.JPG



Map 4.JPG



Map 5.JPG



Map 6.JPG



Pueblo Labeled.JPG



Pueblo.JPG

# EXPLORATION

Color: SOL 1.4a



Cabot Route  
Labeled.bmp



Cabot Route.bmp



Coronado Route  
Labeled.bmp



Coronado Route.bmp



DeChamplain Route  
Labeled.bmp



DeChamplain Route.bmp



La Salle Route  
Labeled.bmp



La Salle Route.bmp



Map 1 labeled.GIF



Map 1.gif



Map 2 labeled.bmp



Map 2.bmp



Map 3.gif



Map 4.bmp



Map 5 labeled.bmp



Map 5.bmp



# AFRICAN EMPIRES

Color: SOL 1.4c



1.bmp



2 labeled.bmp



2.bmp



3 Africa.bmp



Ghana 1.bmp



Ghana 2.bmp



Ghana 3.bmp



Mali 1.bmp



Mali 2.bmp



Mali 3.bmp



Songhai 1.bmp



Songhai 2.bmp



Songhai 3.bmp



West African Empires  
labeled.bmp



West African Empires not  
labeled.bmp

# AMERICAN COLONIES

Grayscale: SOL 1.5a,b



1 Labeled.JPG



1.GIF



2 Labeled.GIF



2.GIF



3.JPG



4.JPG



5.GIF



6.GIF



7.gif



8.JPG



9.gif



10.gif



11.gif



12.gif



13.gif



14.gif



15.gif



16.GIF



17 labeled.GIF



17.GIF



Connecticut Labeled.GIF



Connecticut.GIF



Delaware Labeled.GIF



Delaware.GIF



Georgia Labeled.GIF



Georgia.GIF



Maryland Labeled.GIF



Maryland.GIF



Massachusetts Labeled.GIF



Massachusetts.GIF



New Hampshire



New Hampshire.GIF



New Jersey Labeled.GIF



New Jersey.GIF



New York Labeled.GIF



New York.GIF



North Carolina  
Labeled.GIF



North Carolina.GIF



Pennsylvania  
Labeled.GIF



Pennsylvania.GIF



Rhode Island  
Labeled.GIF



Rhode Island.GIF



South Carolina  
Labeled.GIF



South Carolina.GIF



Virginia Labeled.GIF



Virginia.GIF

# EARLY ENGLISH COLONIES

Color: SOL 1.5a



Colonies 1 labeled.bmp



Colonies 2.bmp



Colonies 3.bmp



Georgia.bmp



Jamestown.bmp



Mass Bay.bmp



Pennsylvania.bmp



Plymouth.bmp



Roanoke Island 1.bmp

# AMERICAN INDIANS

Grayscale: SOL 1.3a,b,c



Inuit 1 Labeled.JPG



Inuit 1.JPG



Inuit 2 labeled.JPG



Inuit 2.JPG



Iroquois 1 Labeled.JPG



Iroquois 1.JPG



Iroquois Indians 2 labeled.JPG



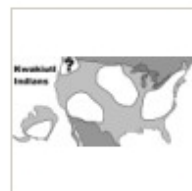
Iroquois Indians 2.JPG



Kwakiutl 1 Labeled.JPG



Kwakiutl 1.JPG



Kwakiutl 2 labeled.JPG



Kwakiutl 2.JPG



Lakota (Sioux) 1 Labeled.JPG



Lakota (Sioux) 1.JPG



Lakota (Sioux) Indians 2 labeled.JPG



Lakota (Sioux) Indians 2.JPG



Map 1 Labeled.JPG



Map 1.JPG



Map 2 Labeled type A.JPG



Map 2 Labeled type B.JPG



Map 3.JPG



Map 4.JPG



Map 5.JPG



Pueblo 1 Labeled.JPG



Pueblo 1.JPG



Pueblo Indians 2 labeled.JPG



Pueblo Indians 2.JPG



# UNION & CONFEDERATE STATES

Grayscale: SOL 1.9b,c



Map 1.JPG



Map 2.JPG



Map 3 labeled.JPG



Map 3.JPG



Map 4 labeled.JPG



Map 4.JPG



Map 5 labeled.JPG



Map 5.JPG



Map 6 labeled.JPG



Map 6.JPG



Map 7 labeled.JPG



Map 7.JPG



Map 8 labeled.JPG



Map 8.JPG



Map 9.JPG